



Ground Vehicle Guide to Airport Signs & Markings

ATCT Light Gun Signals


(For Vehicles Only)


STEADY GREEN

 Cleared to Cross, Proceed or Go

FLASHING GREEN

 Not Applicable

STEADY RED

 STOP

FLASHING RED

 Clear the Taxiway/Runway

FLASHING WHITE

 Return to Starting Point on Airport

ALTERNATING RED/GREEN

 Exercise Extreme Caution


Airport Signs — Action and Purpose

4-22 TAXIWAY/RUNWAY HOLDING POSITION:
 Hold Short of Runway on Taxiway
 OR
 RUNWAY/RUNWAY HOLDING POSITION:
 Hold Short of Intersecting Runway



RUNWAY BOUNDARY: Exit Boundary of Runway or Approach Protected Areas

8-APCH RUNWAY APCH HOLDING POSITION:
 Hold Short for Acft on Approach or Departure



ILS CRITICAL AREA BOUNDARY: Exit Boundary of ILS Critical Area

ILS ILS CRITICAL AREA HOLDING POSITION:
 Hold Short of ILS Critical Area



TAXIWAY DIRECTION: Defines Direction & Designation of Intersecting Taxiway(s)
 OR
RUNWAY EXIT: Defines Direction & Designation of Exit Taxiway from Runway

NO ENTRY: Identifies Areas Where Aircraft Entry is Prohibited



OUTBOUND DESTINATION: Defines Directions to Take-Off Runways

B TAXIWAY LOCATION: Identifies Taxiway on Which Vehicle/Aircraft is Located



INBOUND DESTINATION: Defines Directions for Arriving Aircraft

22 RUNWAY LOCATION: Identifies Runway on Which Vehicle/Aircraft is Located



TAXIWAY ENDING MARKER: Indicates Taxiway Does Not Continue


Airport Markings



HOLDING POSITION: Hold Short of Intersecting Runway. Also Land and Hold Short Marking




ILS CRITICAL AREA HOLDING POSITION: Hold Short During IMC Conditions



TAXIWAY/TAXIWAY HOLDING POSITION: Hold Short of Intersecting Taxiway When Directed by ATC



NON-MOVEMENT AREA BOUNDARY: Defines Boundary of Movement Area and Non-Movement Area



TAXIWAY EDGE: Defines Edge of Usable Full Strength Taxiway Pavement. Adjoining Pavement NOT Usable



DASHED TAXIWAY EDGE: Defines Edge of Taxiway where Adjoining Pavement is Available for Aircraft Use.



SURFACE PAINTED HOLDING POSITION: Hold Short of Intersecting Runway on Taxiway



SURFACE PAINTED TAXIWAY DIRECTION: Direction & Designation of Intersecting Taxiway



SURFACE PAINTED TAXIWAY LOCATION: Identifies Taxiway on Which Aircraft is Located

Tower Frequency _____

Ground Frequency _____

FAA – Airport Certification Program
 NSN: 0052-00-918-1000

FAA Form 5280-7 (02-02)